


Rochester Transit Oriented Development Project

ROCHESTER BOROUGH

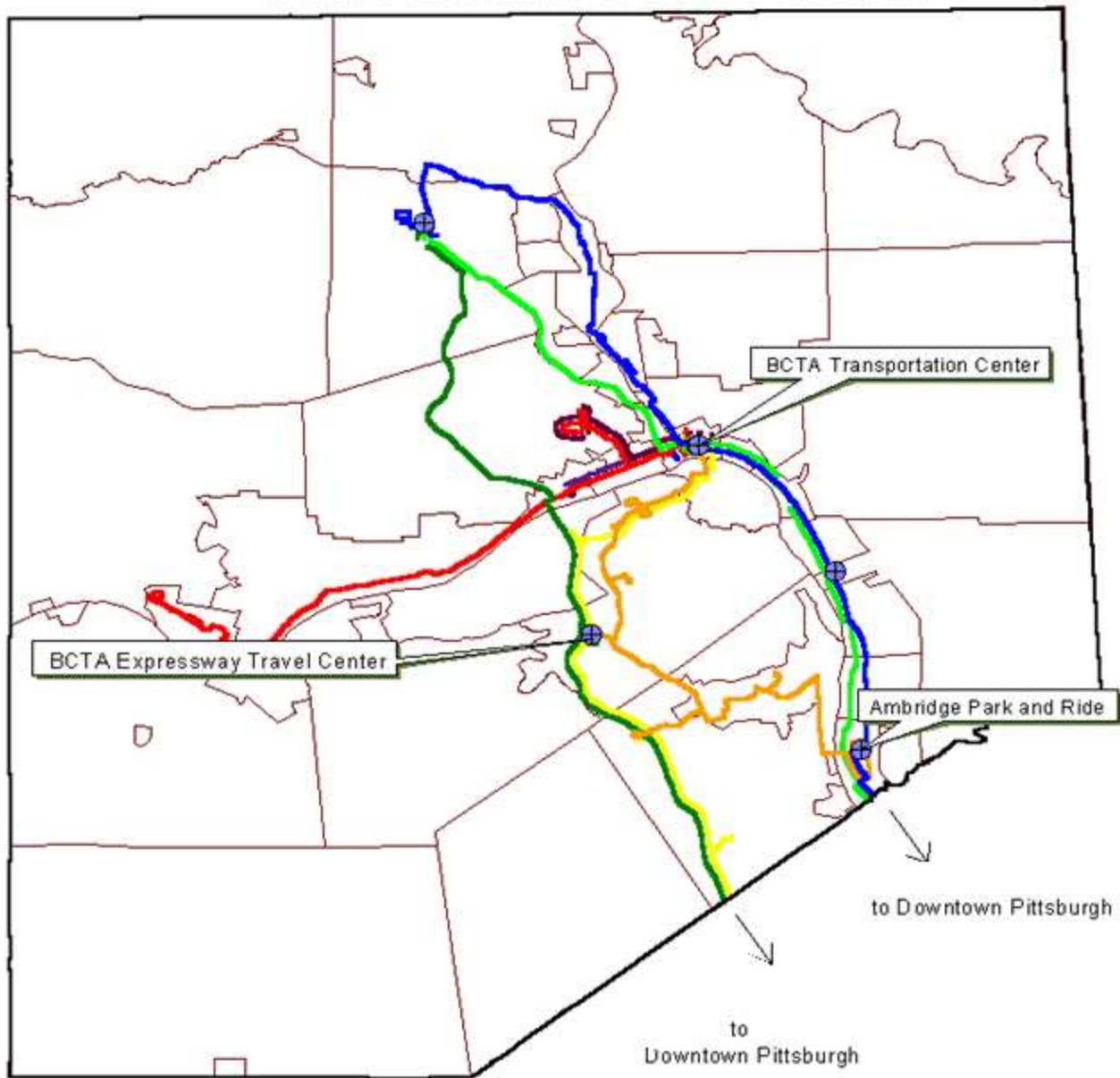
The Hub of Beaver County



Fast.Forward.
Beaver County Transit Authority



BCTA Fixed Route Network With Park and Ride Locations



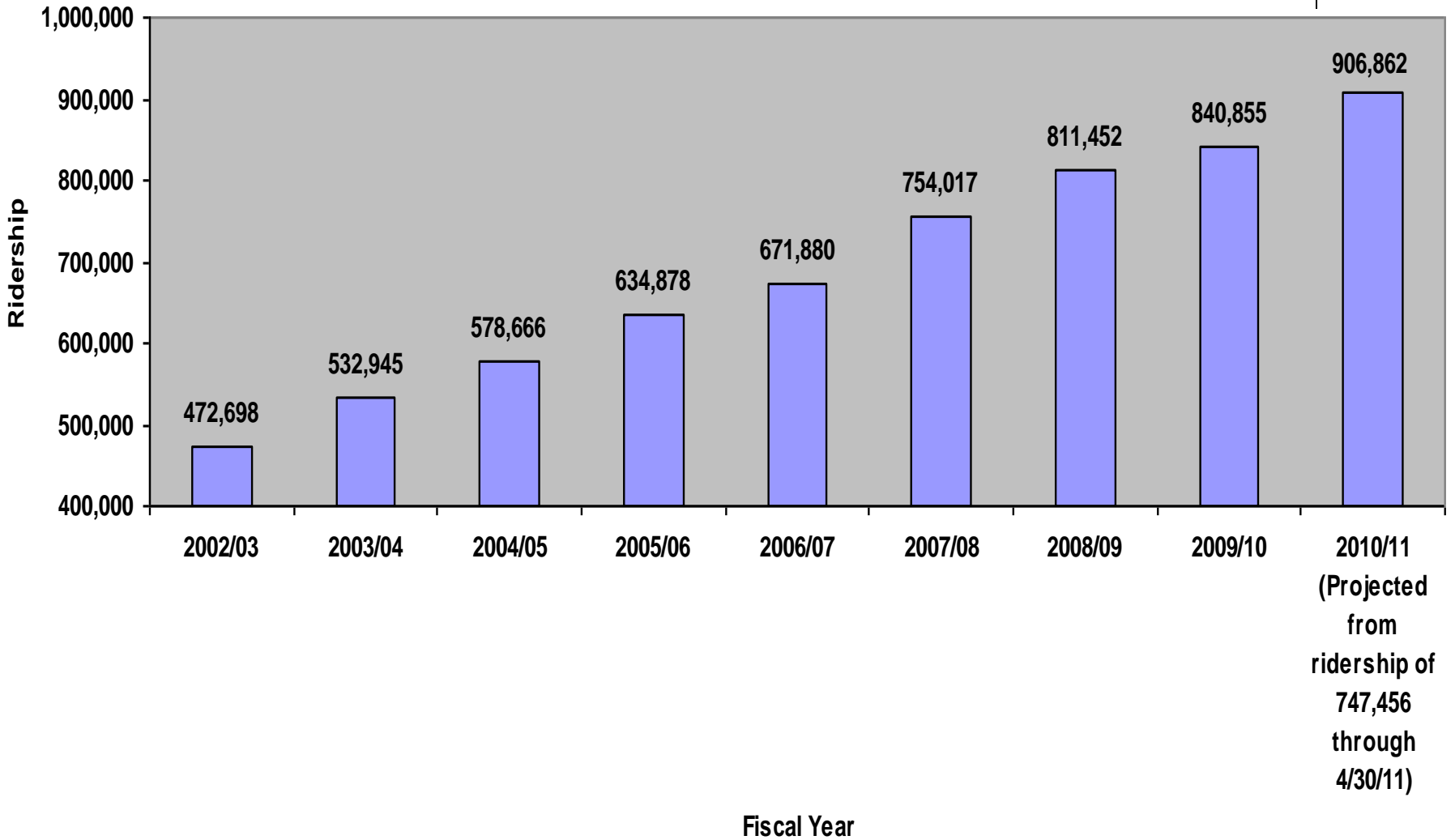

Rochester Transportation Center

Key Statistics



- Convenient highway access via: **PA Route 65, PA Route 18, PA Route 51, PA Route 60, PA Route 68**
- Percentage of Beaver County population with access to the facility via a BCTA fixed route: **About 40% (Almost 70,000 people)**
- Percentage of Beaver County population with access to the facility via a BCTA fixed route and/or DART service: **Virtually 100% (170,000+ people)**
- Types of riders that utilize the facility: **Pittsburgh-based commuters, Beaver County workers, Students, Shoppers, Medical facility clients, Human service agency clients, Senior citizens, Persons with disabilities, those traveling at their leisure.**
- Average weekday ridership on routes serving the facility (FY 2008/09 1st Qtr.): **2,700**
- Average weekday boardings and alightings at the facility (FY 2008/09 1st Qtr.): **1,700 (65%)**
- Average weekday Pittsburgh-based commuter ridership originating from, traveling to, or traveling through the facility (FY 2008/09 1st Qtr.): **700 (40%)**

BCTA Fixed Route Ridership FY 2002/03 - 2010/11



Partnerships



**Beaver County
Commissioners**

Rivertowne Partnerships

**Main Street
/Elm Street
Programs**

BCTA

Rochester Chamber

**Beaver County
Community
Development**

**Rochester
Borough Council**

**Beaver County
Planning
Commission**



**Rochester Borough
Development
Corporation**

**Beaver County
Chamber**

**PaDOT – Bureau of
Public Transportation**


**Rochester Business
Community**

**Federal Transit
Administration**

**Southwestern
Pennsylvania
Commission (MPO)**

Project Elements

Transportation / Infrastructure





← Brighton Ave. →

LEFT TURN
YIELD
ON GREEN

68

ELLI PIZZA

BEAVER COUNTY TRANSIT AUTHORITY
Rochester Roundabout

North Arrow
SCALE: 1" = 60'







ROUTE 2
Rochester - Ambridge

ROCHESTER

223

Fast Forward
Metropolitan Transit Authority

CHIPPENAW

307







NO
LOTTERY
NO
SMOKING



